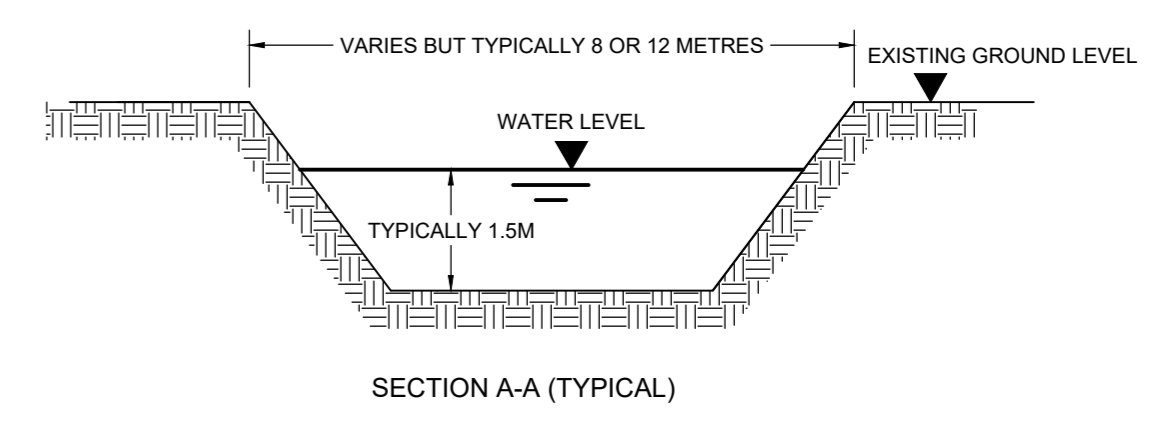
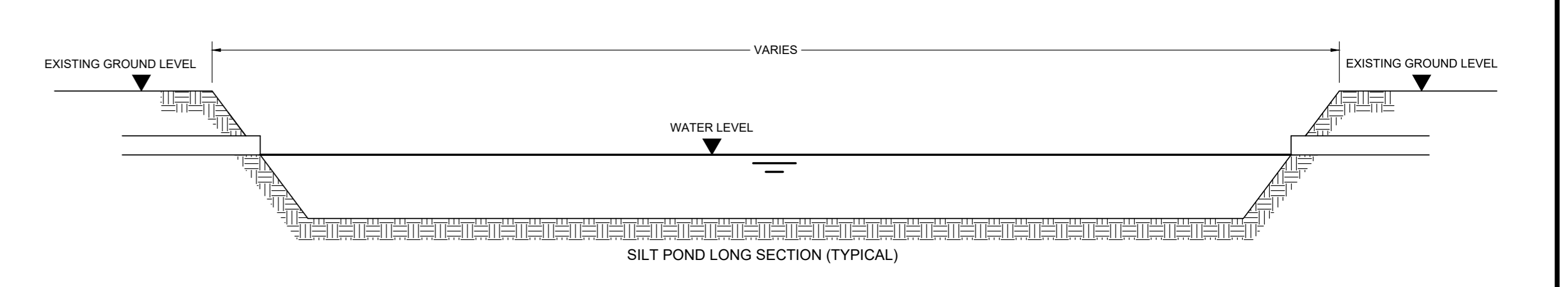
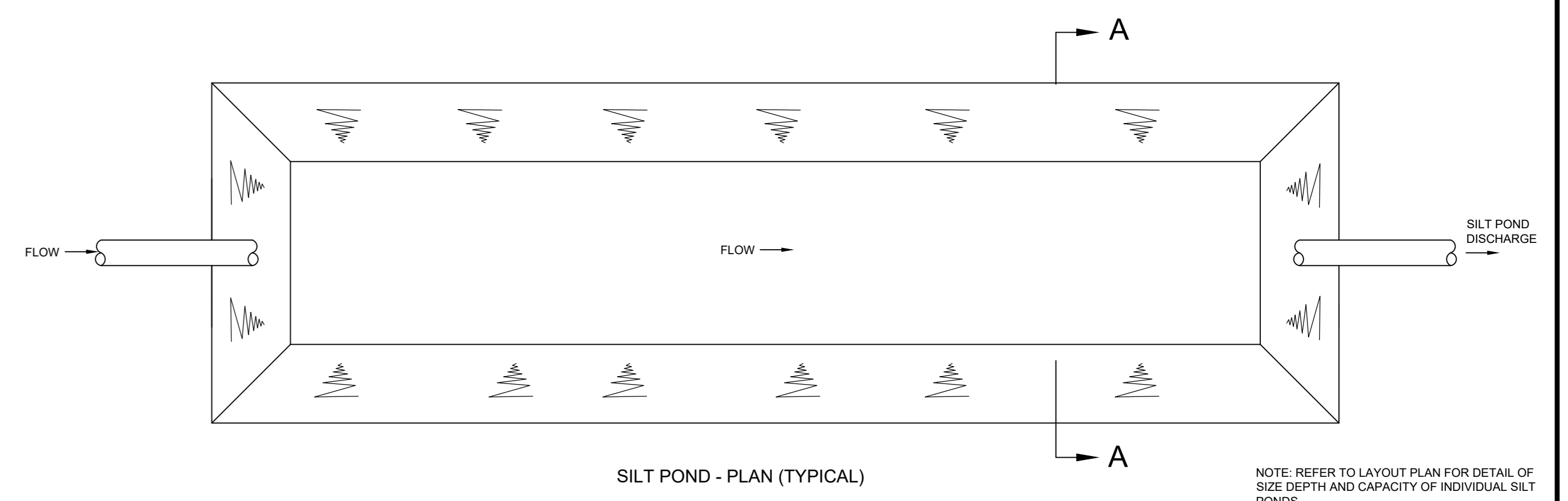


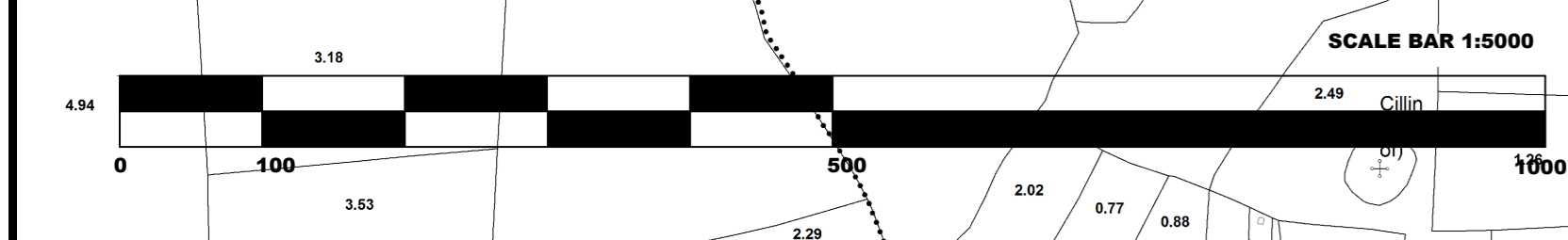
- NOTES:**
1. THIS DRAWING IS FOR PLANNING APPLICATION PURPOSES ONLY.
 2. DRAWING NOT TO BE SCALED. FIGURED DIMENSIONS ONLY TO BE USED.
 3. ALL LEVELS TO MALIN HEAD METRES ABOVE DATUM

REFERENCE OSI MAP NO. 3181, 3182, 3247, 3248
 ORDNANCE SURVEY IRELAND LICENCE REF NO: EN 0035620

- LEGEND:**
- SUBSTITUTE CONSENT APPLICATION BOUNDARY:
 - BORD NA MONA LANDOWNERSHIP:
 - PRODUCTION FIELD DRAINS:
 - EXISTING DRAIN:
 - EXISTING SURFACE WATER PIPE:
 - EXISTING SILT POND:
 - MILLED PEAT PRODUCTION FIELDS (2012 ONWARDS):
 - MILLED PEAT PRODUCTION FIELDS PROPOSED EXTENTS (2020 ONWARDS):
 - TREES:
 - PUMP SUMP:



SILT POND TYPICAL DETAIL
 SCALE 1:100



DRAINAGE LAYOUT PLAN
 SCALE 1:5000

REVISION				
No.	By	Date	Chg's	Title

Project:	SUBSTITUTE CONSENT APPLICATION BALLYBEG BOG		
Title:	DRAINAGE LAYOUT PLAN		
Dimensions in METRES:	AS SHOWN @ A0		
Scale:	AS SHOWN @ A0		
Drawn By:	KN	17/04/20	
Checked By:	PN	17/04/20	
Approved By:	DK	20/04/20	

BORD NA MONA
 Naturally Driven
 Environmental Engineering Department
 LEANING TULLAMORE CO. OFFICALLY
 Tel: 057 9345000 Fax: 057 9345100